

Foster Corridor Alternate Bikeway

DATA & PLANNING NEEDS:





- 1) Conduct initial work throughout route to identify traffic calming needs and opportunities
- 2) Conduct stop sign plan evaluation for SE Center throughout route.

Install bicycle lane connection between Gladstone and Center

82nd Raymond to Liebe:
Install curb side button to activate signal
Update signage
Investigate, with goal of installation, locating bike markings on east side sidewalk

Intersection of Center, Foster, & 56th:
Install curb side buttons to activate pedestrian signal
Update Signage

Route to be Marked & Signed

-  Route Identified in Bicycle Master Plan
-  Route Identified in Foster Streetscape Plan
-  Recommended Temporary/Bypass Route
-  Location recommended for Gap Analysis

